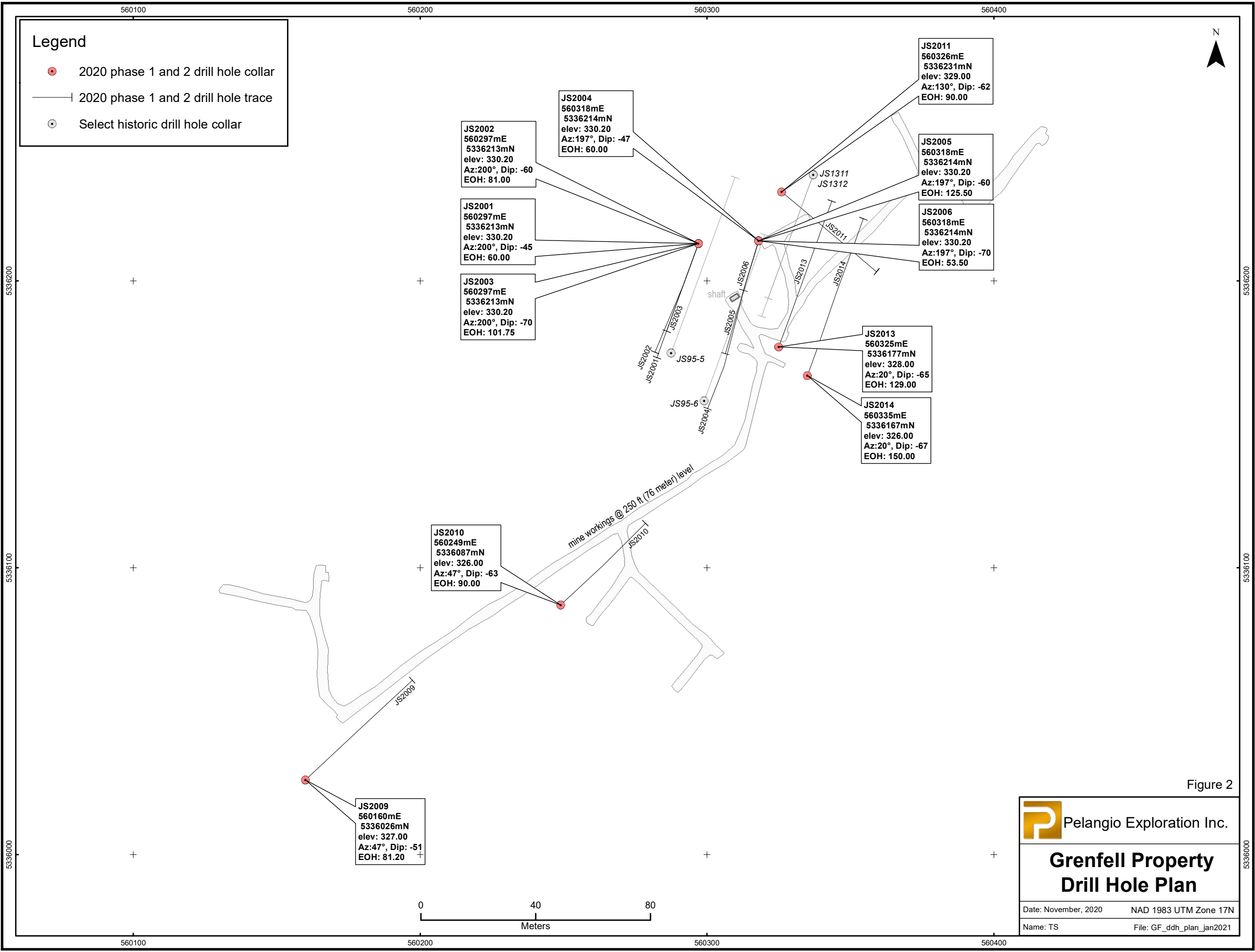


Legend

- 2020 phase 1 and 2 drill hole collar
- 2020 phase 1 and 2 drill hole trace
- ⊙ Select historic drill hole collar



JS2004
 560318mE
 5336214mN
 elev: 330.20
 Az:197°, Dip: -47
 EOH: 60.00

JS2002
 560297mE
 5336213mN
 elev: 330.20
 Az:200°, Dip: -60
 EOH: 81.00

JS2001
 560297mE
 5336213mN
 elev: 330.20
 Az:200°, Dip: -45
 EOH: 60.00

JS2003
 560297mE
 5336213mN
 elev: 330.20
 Az:200°, Dip: -70
 EOH: 101.75

JS2011
 560326mE
 5336231mN
 elev: 329.00
 Az:130°, Dip: -62
 EOH: 90.00

JS2005
 560318mE
 5336214mN
 elev: 330.20
 Az:197°, Dip: -60
 EOH: 125.50

JS2006
 560318mE
 5336214mN
 elev: 330.20
 Az:197°, Dip: -70
 EOH: 53.50

JS2013
 560325mE
 5336177mN
 elev: 328.00
 Az:20°, Dip: -65
 EOH: 129.00

JS2014
 560335mE
 5336167mN
 elev: 326.00
 Az:20°, Dip: -67
 EOH: 150.00

JS2010
 560249mE
 5336087mN
 elev: 326.00
 Az:47°, Dip: -63
 EOH: 90.00

JS2009
 560160mE
 5336026mN
 elev: 327.00
 Az:47°, Dip: -51
 EOH: 81.20

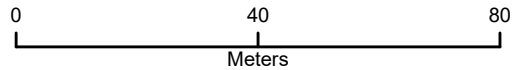



Figure 2

 Pelangio Exploration Inc.

**Grenfell Property
 Drill Hole Plan**

Date: November, 2020 NAD 1983 UTM Zone 17N
 Name: TS File: GF_ddh_plan_jan2021